






Legend:

-  Viewpoint Location
-  Viewpoint used for Simulation
-  5 Mile Boundary
-  Turbine Locations
-  Cone of Vision



NORTH

Base Map: USGS 7.5 Avoca, Haskinville, Naples, Prattsburgh, Rheims, and Wayland, Canisteo, Towlesville, Bath, Hornell, Arkport, Dansville, Conesus, Springwater, Bristol Springs, and Middlesex Quadrangles

Figure 8: Viewpoint Locations

Cohocton Wind Power Project

Town of Cohocton
Stueben County, New York

Prepared By:



March 2006